(C.S.A.H. 11) Northdale Boulevard NW Improvements - City Project No. xxx

BN Tracks to Olive St NW

PRELIMINARY LAYOUT
February, 2015

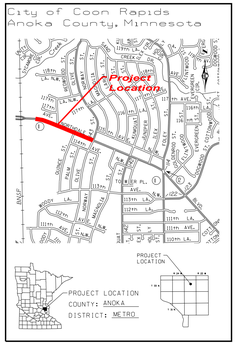

LEGEND

- Proposed Roadway
- Proposed Islands / Medians
- Proposed Trail
- Proposed Shoulder
- Proposed Concrete Walk
- Proposed Driveways
- By Others
- Proposed Traffic Directional Arrows
- Proposed Signal
- Existing Right of Way
- Existing Permanent Easement
- xxxx Access Closed

LAYOUT HISTORY:

October, 2014: Submitted Layout #1 to Anoka County.

Approved by: _____

C.S.A.H. NO. 11 LAYOUT NO. 1 PROJECT NO. xxxx
VACINITY OF COON RAPIDS, MN
FROM 400FT E. BN TRACKS TO 100FT W OF QUINCE ST NW
DATE: 10/20/14 SCALE: 1"= 50' STAFF APPROVAL

REVISIONS

THE TRAFFIC VOLUMES SHOWN ARE NOT USED

THE ALIGNMENTS AND GRADES SHOWN ON THIS MAP ARE TENTATIVE AND SUBJECT TO CHANGE WITHOUT NOTICE

WSB & Associates, Inc.

ANOKA COUNTY
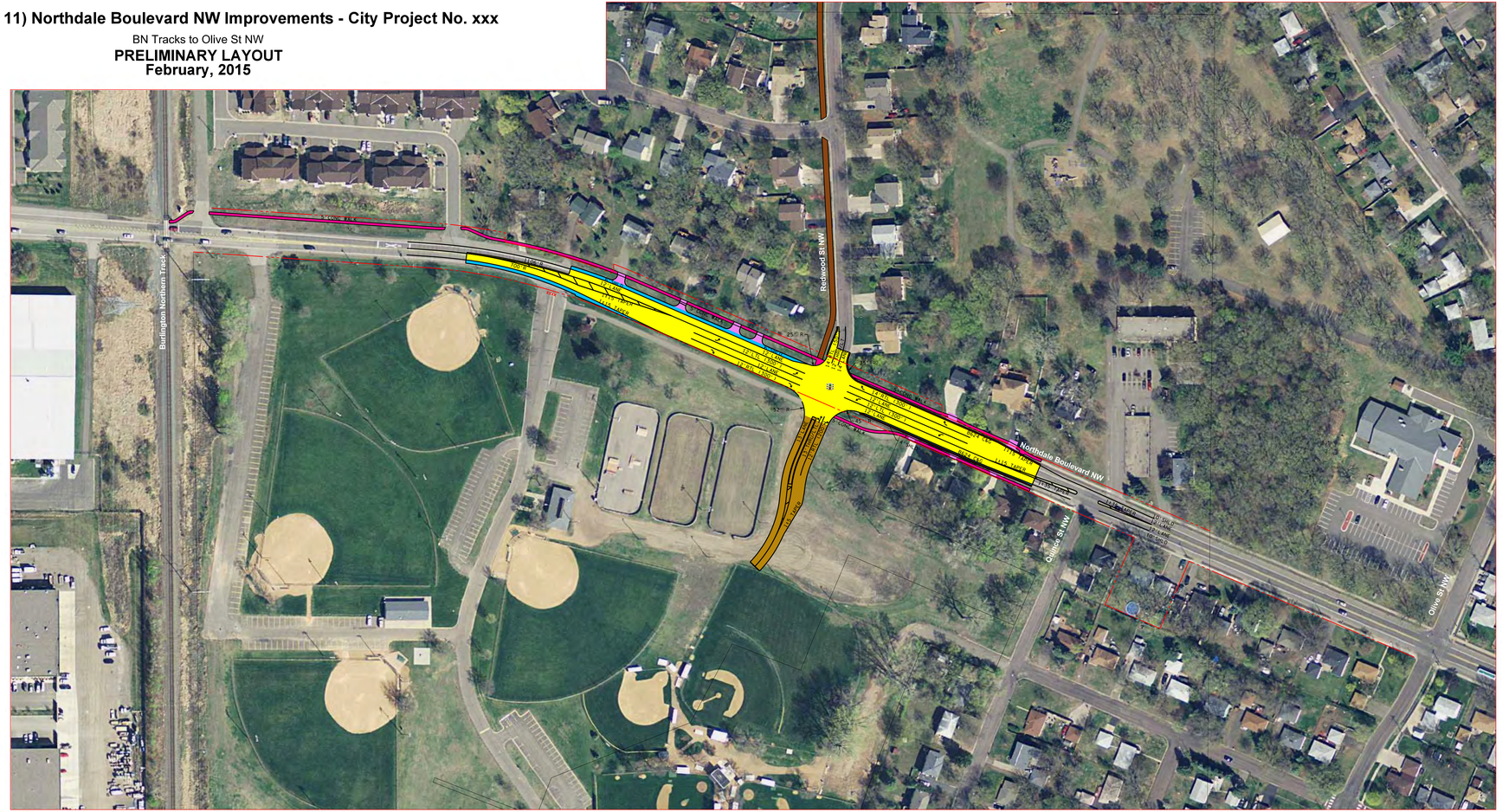
Existing / Forcasted Traffic Volumes